

NOVA SCOTIA UTILITY AND REVIEW BOARD

IN THE MATTER OF THE MUNICIPAL GOVERNMENT ACT

- and -

IN THE MATTER OF AN APPLICATION by the **MUNICIPALITY OF THE COUNTY OF KINGS** to confirm the number of councillors and to alter the boundaries of polling districts

BEFORE:



Roland A. Deveau, K.C., Vice Chair
Richard J. Melanson, LL.B., Member
M. Kathleen McManus, K.C., Member

ORDER

The Municipality of the County of Kings filed an application under s. 369 of the *Municipal Government Act* and the Board issued its Decision on May 12, 2023;

The Board approves the application and orders that:

1. The number of polling districts for the Municipality is set at nine (9);
2. The number of councillors is set at nine (9);
3. The boundaries of the polling districts are approved as outlined in the application and as shown on the digital maps attached to this Order; and
4. All provisions of the *Municipal Government Act* and the *Municipal Elections Act* and any other acts of the Province of Nova Scotia applying to the preparation for and holding of the regular election of councillors of the Municipality in the year 2024 will be complied with as if the above-noted changes had been made on the first day of March, 2024, but for all other purposes, such changes shall take effect on the first day of the first meeting of the Council after the election of councillors for the year 2024.

DATED at Halifax, Nova Scotia this 7th day of June, 2023.



Chief Clerk of the Board



MUNICIPALITY *of the*
COUNTY *of* KINGS

Tel: 902-690-6275
Office of the Municipal Clerk
Janny Postema, Municipal Clerk
municipalclerk@countyofkings.ca

May 18, 2023

Mr. Bruce A. Kiley
Chief Clerk
Nova Scotia Utility and Review Board
3rd Floor, Summit Place
1601 Lower Water Street
Halifax, Nova Scotia
B3J 3P6
bruce.kiley@novascotia.ca

Attention: Mr. Bruce A. Kiley

Re: Approved Polling District Boundary Figures Required by *NSUARB Decision 80*
Re: An Application Pursuant to Section 368 or 369 of the Municipal Government Act
Boundary Review 2022 Study, Municipality of the County of Kings (M10918)

Dear Mr. Kiley,

On behalf of the Municipality of the County of Kings (Municipality), we are pleased to provide the Nova Scotia Utility and Review Board (NSUARB) with the attached, finalized Figures denoting the approved polling district boundaries pursuant to *NSUARB Decision 80*, dated May 12, 2023.

The polling district boundary details included in the attached Figures are consistent with the details included in the Municipality's original submission to the NSUARB in the *Boundary Review 2022 Study* dated December 09, 2022, submitted as part of our *Application Pursuant to Section 368 or 369 of the Municipal Government Act (MGA)*.

The following Figures have been provided in both PDF and JPEG format for the file and use of the NSUARB:

- Figure 1: Approved Configuration of Polling District Boundaries
- Figure 2: District 1: Approved Polling District Boundaries
- Figure 3: District 2: Approved Polling District Boundaries
- Figure 4: District 3: Approved Polling District Boundaries
- Figure 5: District 4: Approved Polling District Boundaries
- Figure 6: District 5: Approved Polling District Boundaries
- Figure 7: District 6: Approved Polling District Boundaries
- Figure 8: District 7: Approved Polling District Boundaries
- Figure 9: District 8: Approved Polling District Boundaries
- Figure 10: District 9: Approved Polling District Boundaries

We trust the Board will find this submission to be in order, and if there are any questions regarding this submission, please contact the undersigned at your earliest convenience using the contact information listed below.



Respectfully,



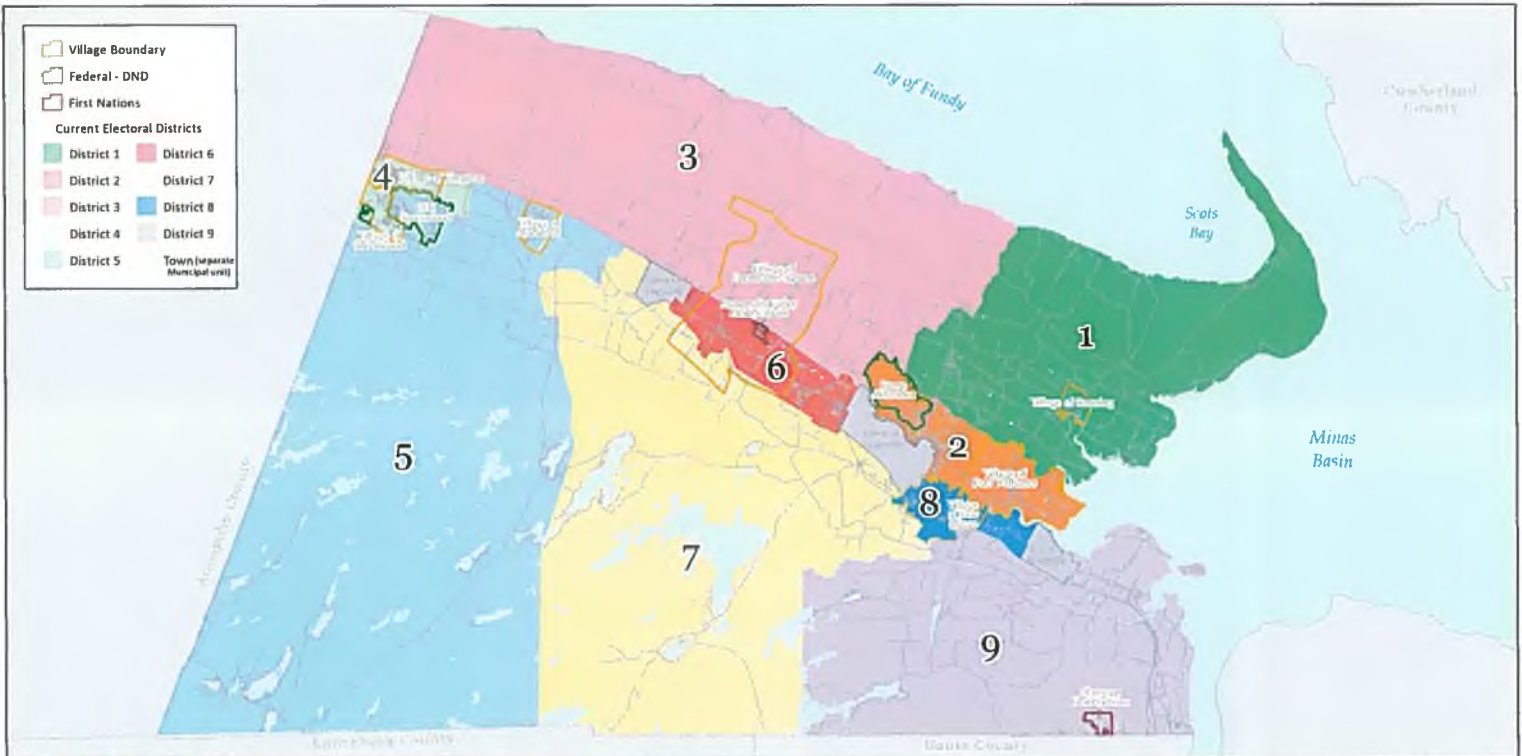
Janny Postema
Municipal Clerk
Municipality of the County of Kings
jpostema@countvofkings.ca

*C.C: Scott Conrod, Chief Administrative Officer, Municipality of the County of Kings
Peter Muttart, Mayor, Municipality of the County of Kings*

Enclosures:

- 1. Figures 1 to 10 (PDF Format)*
- 2. Figures 1 to 10 (JPEG Format)*






MUNICIPALITY of the COUNTY of KINGS

This map was created by the County of Kings. It is a graphical representation and is not intended for navigational purposes. Data on this map comes from various sources. Road data comes from the Nova Scotia Road Network dataset courtesy of the Nova Scotia Geomatics Centre (NSGC). Waterbodies and watercourses are part of the Nova Scotia Topographic Database (NSTDB). Electoral Districts and Polling Divisions courtesy of Elections NS.

Polling District Boundary details consistent with the original submission in Boundary Review 2022 Study dated Dec08-22 (Municipality of the County of Kings). Polling District Boundaries approved by NSUARB in Decision dated May12-23



Scale 1 : 230 000



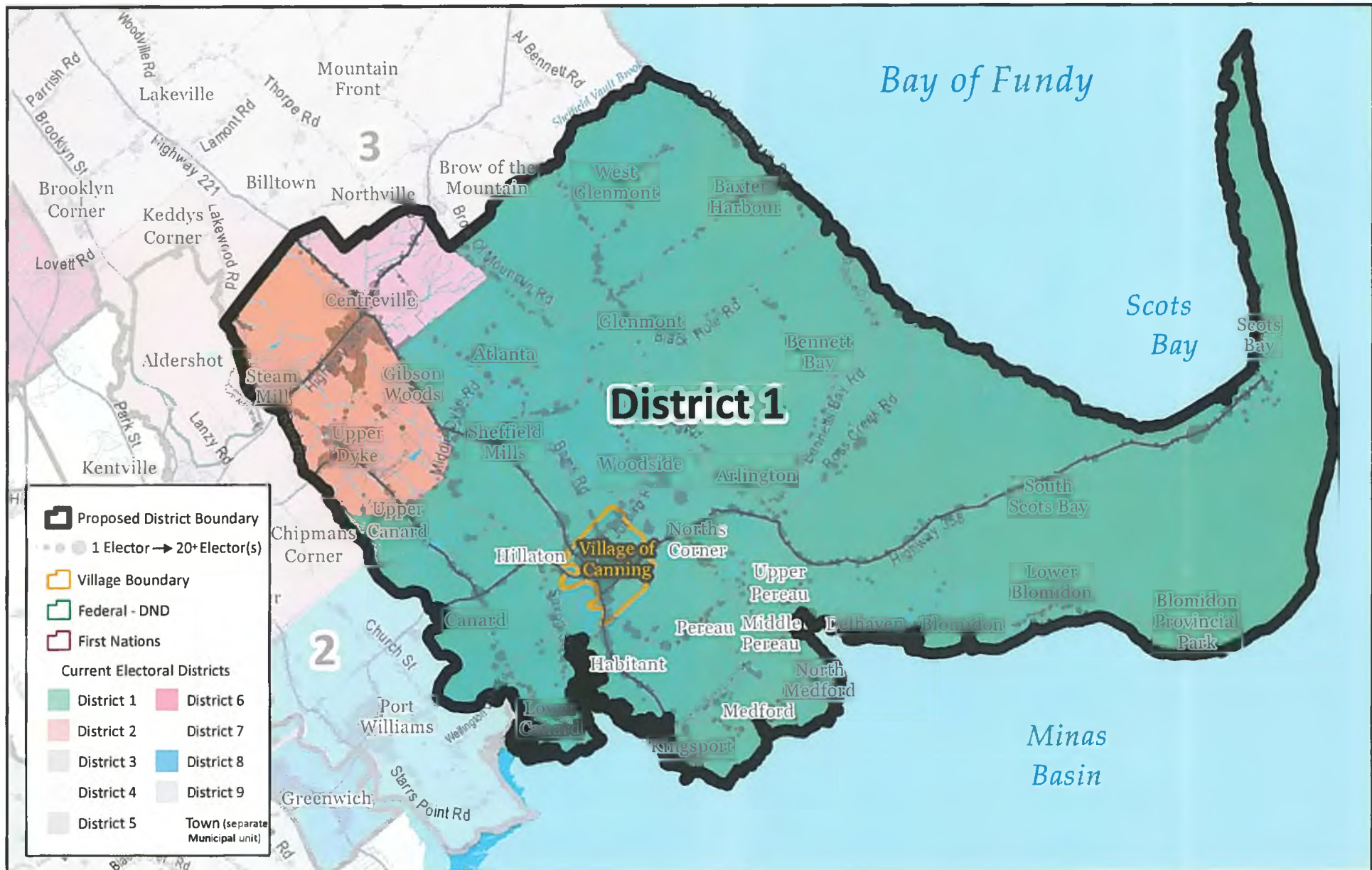
Approved Configuration of Polling District Boundaries

Project: Boundary Review 2022

Date: May 17 - 23

By: HS / MB

Figure 1



Proposed District Boundary
 1 Elector → 20+ Elector(s)
 Village Boundary
 Federal - DND
 First Nations
Current Electoral Districts
 District 1 District 6
 District 2 District 7
 District 3 District 8
 District 4 District 9
 District 5 **TOWN (separate Municipal unit)**

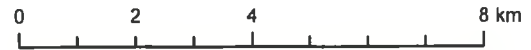


This map was created by the County of Kings. It is a graphical representation and is not intended for navigational purposes. Data on this map comes from various sources. Road data comes from the Nova Scotia Road Network dataset courtesy of the Nova Scotia Geomatics Centre (NSGC). Waterbodies and watercourses are part of the Nova Scotia Topographic Database (NSTDB). Electoral Districts and Polling Divisions courtesy of Elections NS.

Polling District Boundary details consistent with the original submission in Boundary Review 2022 Study dated Dec09-22 (Municipality of the County of Kings). Polling District Boundaries approved by NSUARB in Decision dated May12-23



Scale 1 : 125,000



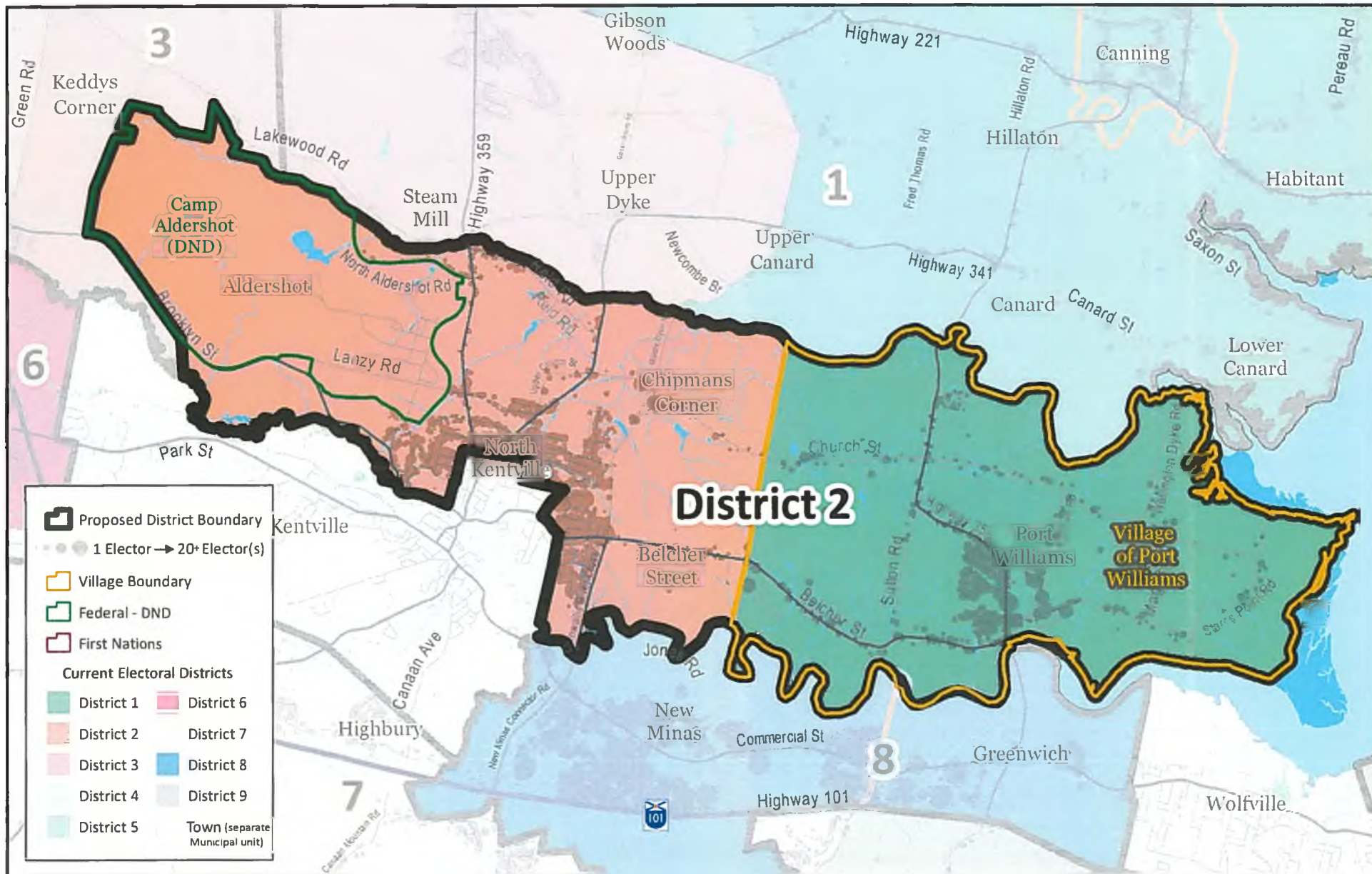
District 1:
Approved Polling District Boundaries

Project:
Boundary Review 2022

Date: May 17 - 23

By: HS/MB

Figure 2




**MUNICIPALITY of the
COUNTY of KINGS**

This map was created by the County of Kings. It is a graphical representation and is not intended for navigational purposes. Data on this map comes from various sources. Road data comes from the Nova Scotia Road Network dataset courtesy of the Nova Scotia Geomatics Centre (NSGC). Waterbodies and watercourses are part of the Nova Scotia Topographic Database (NSTDB). Electoral Districts and Polling Divisions courtesy of Elections NS.

Polling District Boundary details consistent with the original submission in Boundary Review 2022 Study dated Dec09-22 (Municipality of the County of Kings) Polling District Boundaries approved by NSUARB in Decision dated May12-23



Scale 1 : 65,000



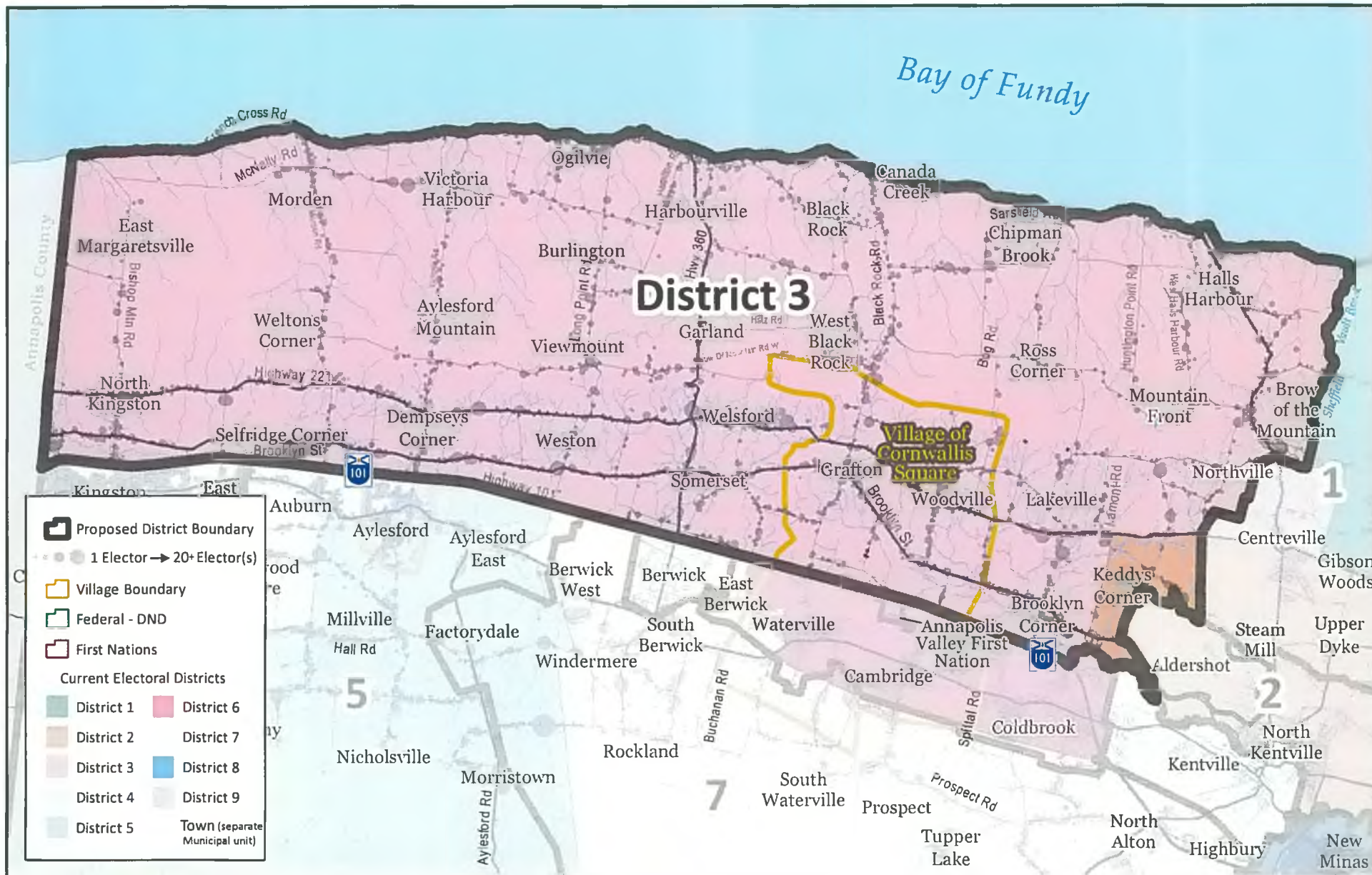
District 2:
Approved Polling District Boundaries

Project:
Boundary Review 2022

Date: May 17 - 23

By: HS/MB

Figure 3



This map was created by the County of Kings. It is a graphical representation and is not intended for navigational purposes. Data on this map comes from various sources. Road data comes from the Nova Scotia Road Network dataset courtesy of the Nova Scotia Geomatics Centre (NSGC). Waterbodies and watercourses are part of the Nova Scotia Topographic Database (NSTDB). Electoral Districts and Polling Divisions courtesy of Elections NS.

Polling District Boundary details consistent with the original submission in Boundary Review 2022 Study dated Dec09-22 (Municipality of the County of Kings). Polling District Boundaries approved by NSUARB in Decision dated May12-23.



Scale 1 : 160,000



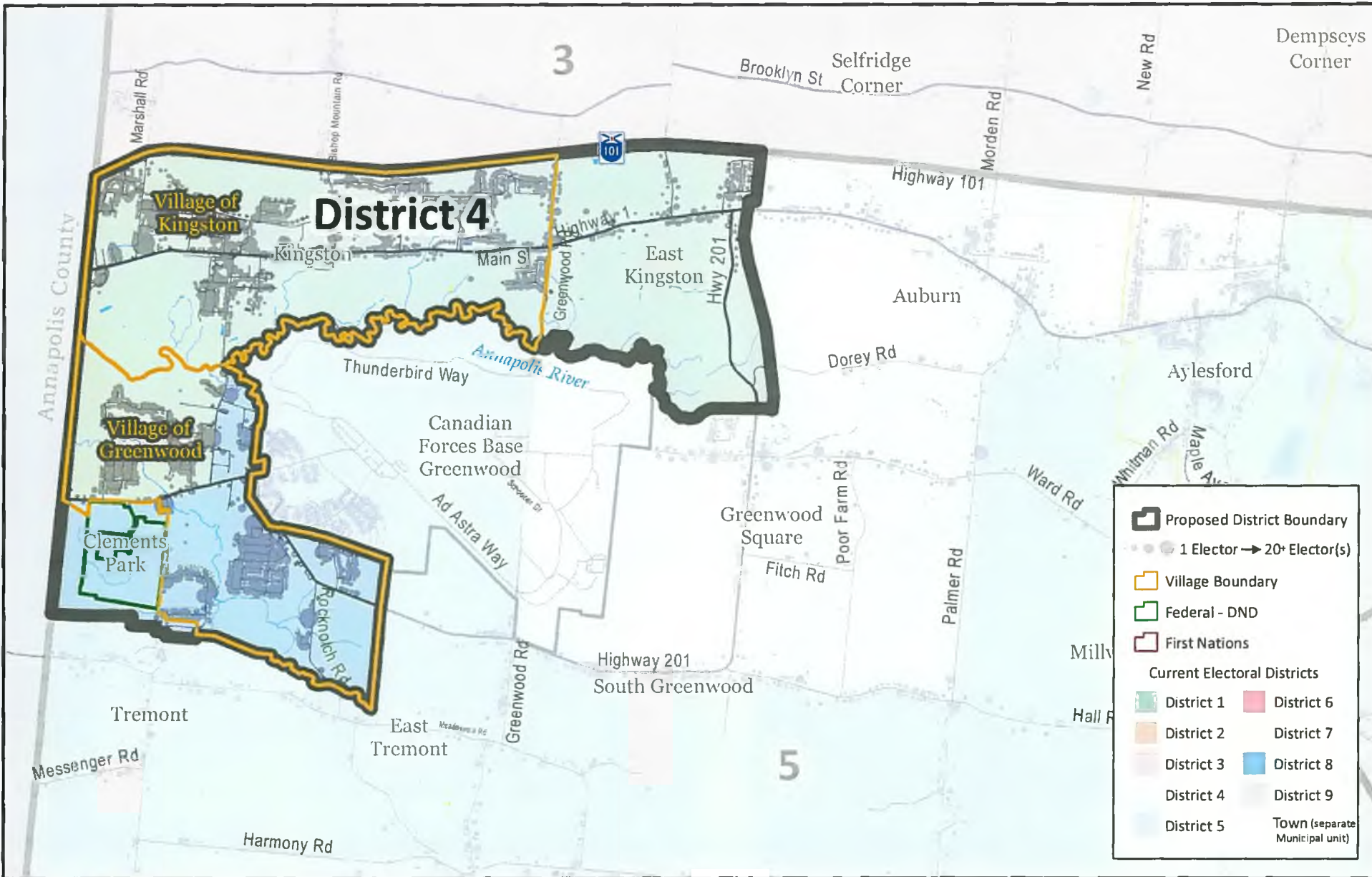
District 3:
Approved Polling District Boundaries

Project:
Boundary Review 2022

Date: May 17 - 23

By: HS/MB

Figure 4



**MUNICIPALITY of the
COUNTY of KINGS**

This map was created by the County of Kings. It is a graphical representation and is not intended for navigational purposes. Data on this map comes from various sources. Road data comes from the Nova Scotia Road Network dataset courtesy of the Nova Scotia Geomatics Centre (NSGC). Waterbodies and watercourses are part of the Nova Scotia Topographic Database (NSTDB). Electoral Districts and Polling Divisions courtesy of Elections NS.

Polling District Boundary details consistent with the original submission in Boundary Review 2022 Study dated Dec09-22 (Municipality of the County of Kings) Polling District Boundaries approved by NSUAR in Decision dated May12-23



Scale 1 : 50,000



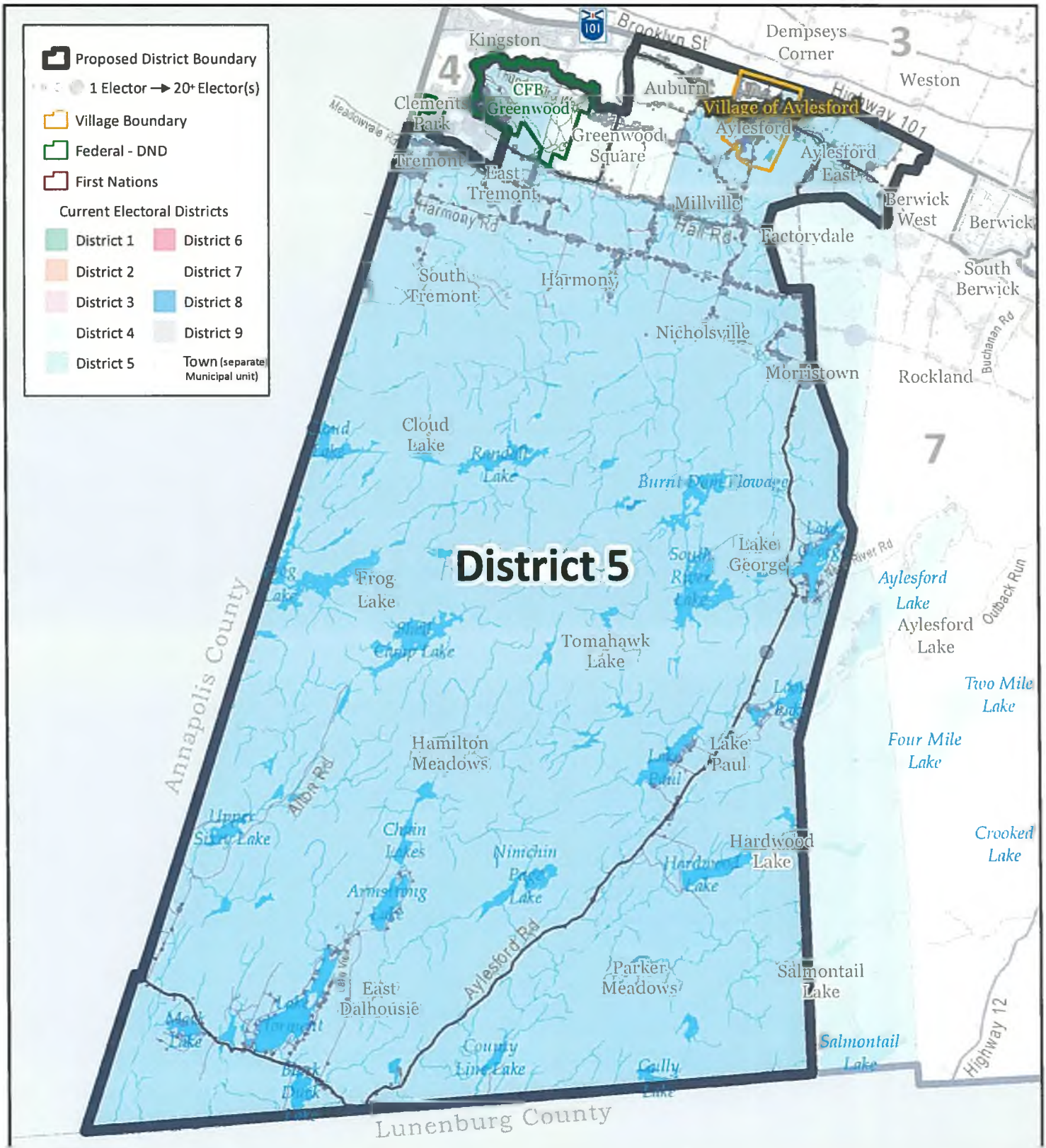
District 4:
Approved Polling District Boundaries

Project:
Boundary Review 2022

Date: May 17 - 23

By: HS/MB

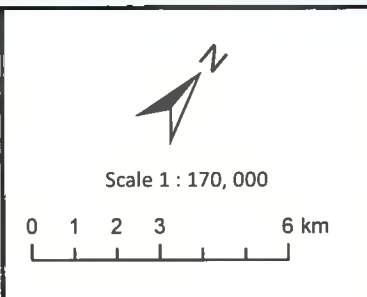
Figure 5



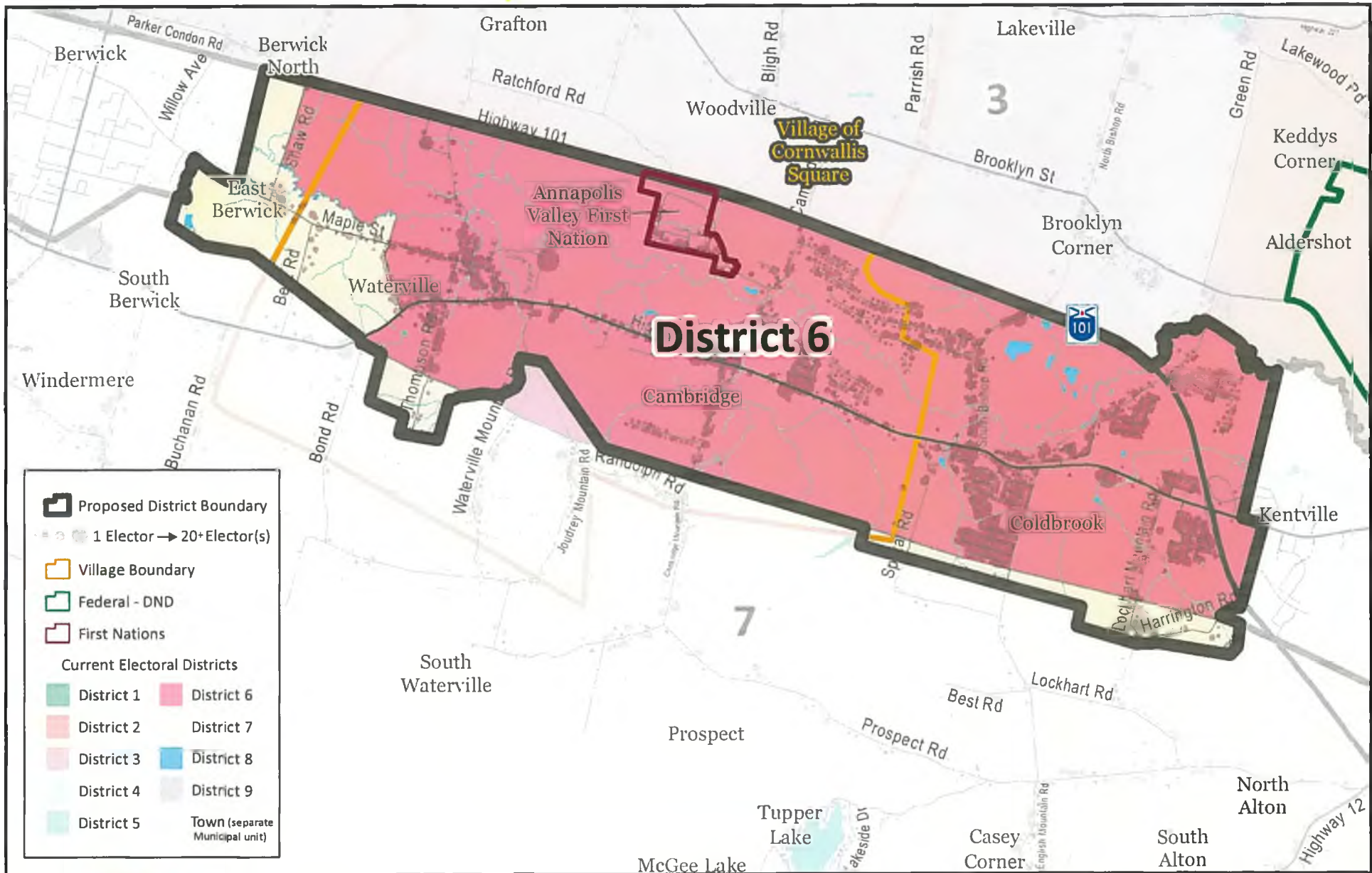
MUNICIPALITY of the COUNTY of KINGS

This map was created by the County of Kings. It is a graphical representation and is not intended for navigational purposes. Data on this map comes from various sources. Road data comes from the Nova Scotia Road Network dataset courtesy of the Nova Scotia Geomatics Centre (NSGC). Waterbodies and watercourses are part of the Nova Scotia Topographic Database (NSTDB). Electoral Districts and Polling Divisions courtesy of Elections NS.

Polling District Boundary details consistent with the original submission in Boundary Review 2022 Study dated Dec09-22 (Municipality of the County of Kings). Polling District Boundaries approved by NSUAR in Decision dated May12-23



District 5: Approved Polling District Boundaries		
Project: Boundary Review 2022		
Date: May 17-23	By: HS/MB	Figure 6



This map was created by the County of Kings. It is a graphical representation and is not intended for navigational purposes. Data on this map comes from various sources. Road data comes from the Nova Scotia Road Network dataset courtesy of the Nova Scotia Geomatics Centre (NSGC). Waterbodies and watercourses are part of the Nova Scotia Topographic Database (NSTDB). Electoral Districts and Polling Divisions courtesy of Elections NS.

Polling District Boundary details consistent with the original submission in Boundary Review 2022 Study dated Dec09-22 (Municipality of the County of Kings) Polling District Boundaries approved by NSUARB in Decision dated May12-23



Scale 1 : 60,000



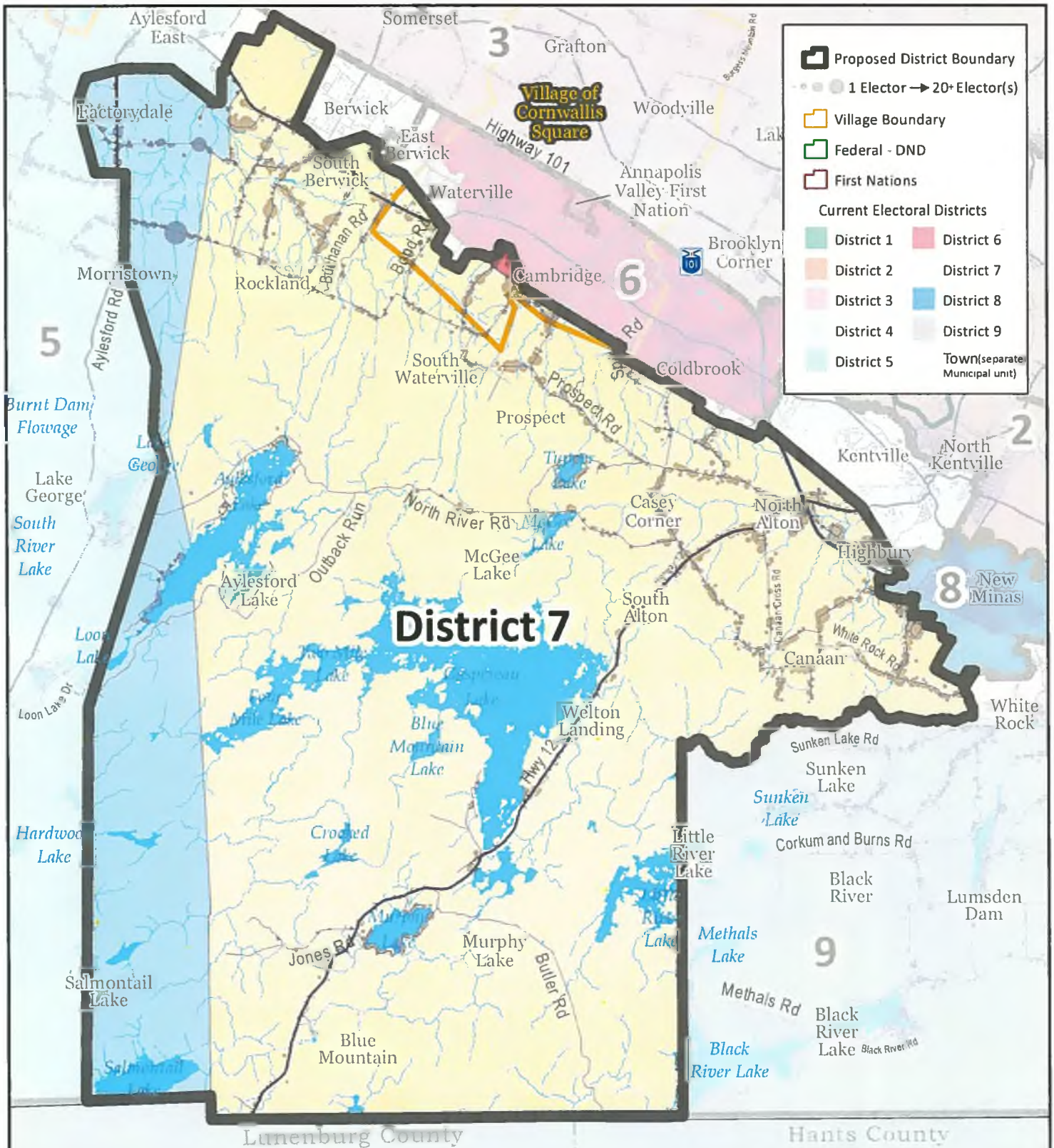
District 6:
Approved Polling District Boundaries

Project:
Boundary Review 2022

Date: May 17 - 23

By: HS/MB

Figure 7



Proposed District Boundary

● 1 Elector → 20+ Elector(s)

Village Boundary

Federal - DND

First Nations

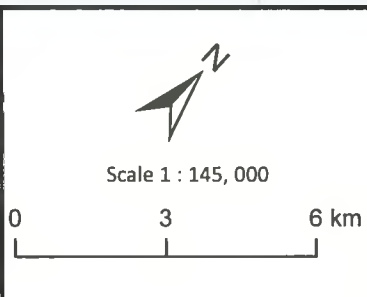
Current Electoral Districts

District 1	District 6
District 2	District 7
District 3	District 8
District 4	District 9
District 5	TOWN (separate Municipal unit)

MUNICIPALITY of the COUNTY of KINGS

This map was created by the County of Kings. It is a graphical representation and is not intended for navigational purposes. Data on this map comes from various sources. Road data comes from the Nova Scotia Road Network dataset courtesy of the Nova Scotia Geomatics Centre (NSGC). Waterbodies and watercourses are part of the Nova Scotia Topographic Database (NSTDB). Electoral Districts and Polling Divisions courtesy of Elections NS.

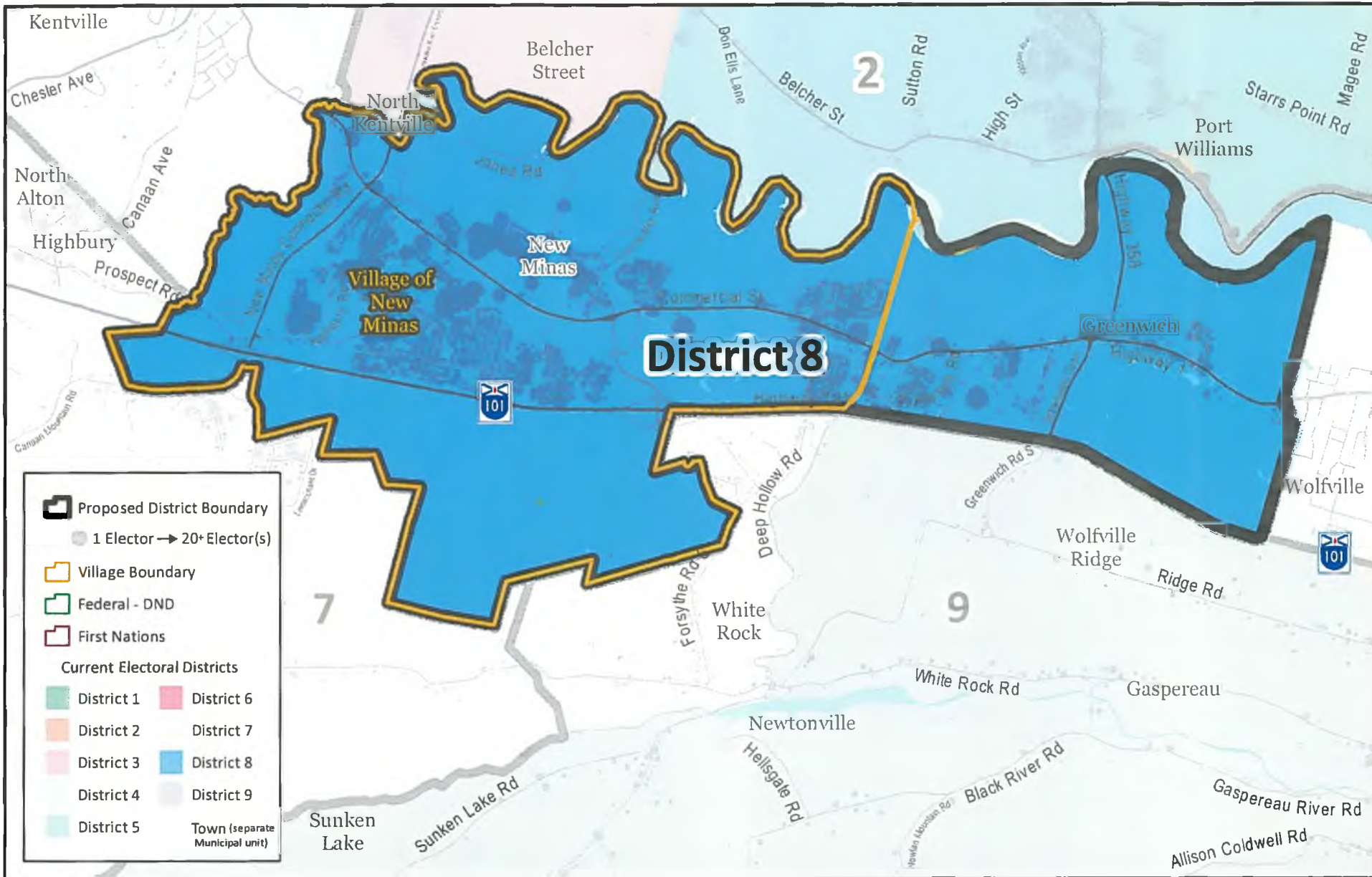
Polling District Boundary details consistent with the original submission in Boundary Review 2022 Study dated Dec09-22 (Municipality of the County of Kings). Polling District Boundaries approved by NSUARB in Decision dated May12 23



District 7:
Approved Polling District Boundaries

Project:
Boundary Review 2022

Date: May 17-23	By: HS/MB	Figure 8
------------------------	------------------	-----------------




**MUNICIPALITY of the
COUNTY of KINGS**

This map was created by the County of Kings. It is a graphical representation and is not intended for navigational purposes. Data on this map comes from various sources. Road data comes from the Nova Scotia Road Network dataset courtesy of the Nova Scotia Geomatics Centre (NSGC). Waterbodies and watercourses are part of the Nova Scotia Topographic Database (NSTDB). Electoral Districts and Polling Divisions courtesy of Elections NS.

Polling District Boundary details consistent with the original submission in Boundary Review 2022 Study dated Dec09-22 (Municipality of the County of Kings) Polling District Boundaries approved by NSUAR in Decision dated May12-23.



Scale 1 : 40,000



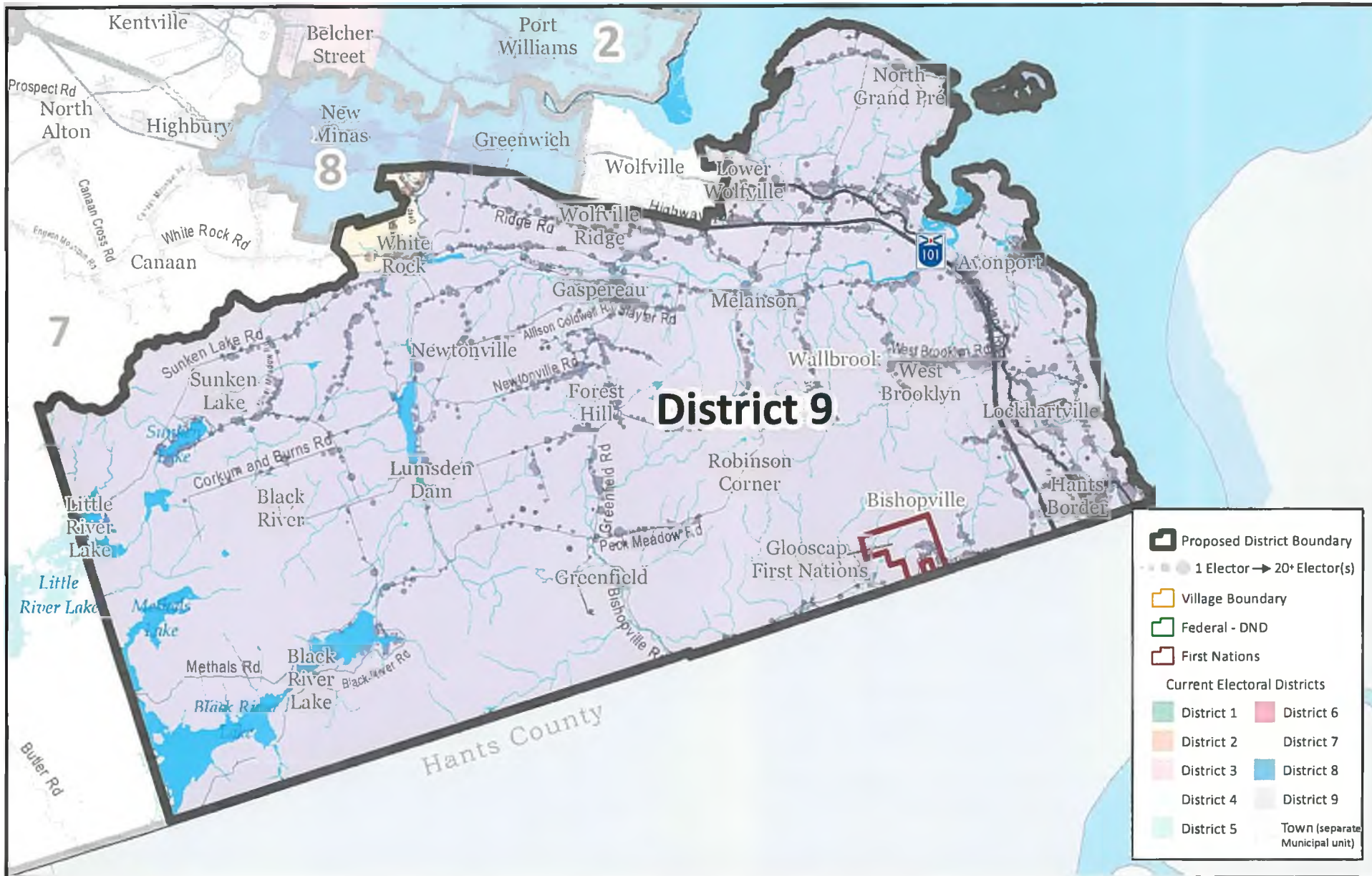
District 8:
Approved Polling District Boundaries

Project:
Boundary Review 2022

Date: May 17 - 23

By: HS/MB

Figure 9




**MUNICIPALITY of the
COUNTY of KINGS**

This map was created by the County of Kings. It is a graphical representation and is not intended for navigational purposes. Data on this map comes from various sources. Road data comes from the Nova Scotia Road Network dataset courtesy of the Nova Scotia Geomatics Centre (NSGC). Waterbodies and watercourses are part of the Nova Scotia Topographic Database (NSTDB). Electoral Districts and Polling Divisions courtesy of Elections NS.

Polling District Boundary details consistent with the original submission in Boundary Review 2022 Study dated Dec09-22 (Municipality of the County of Kings) Polling District Boundaries approved by NSUARB in Decision dated May12-23.



Scale 1 : 125, 000



District 9:
Approved Polling District Boundaries

Project:
Boundary Review 2022

Date: May 17 - 23

By: HS/MB

Figure 10